



ONTARIO PROVINCIAL POLICE

REPORT TO THE

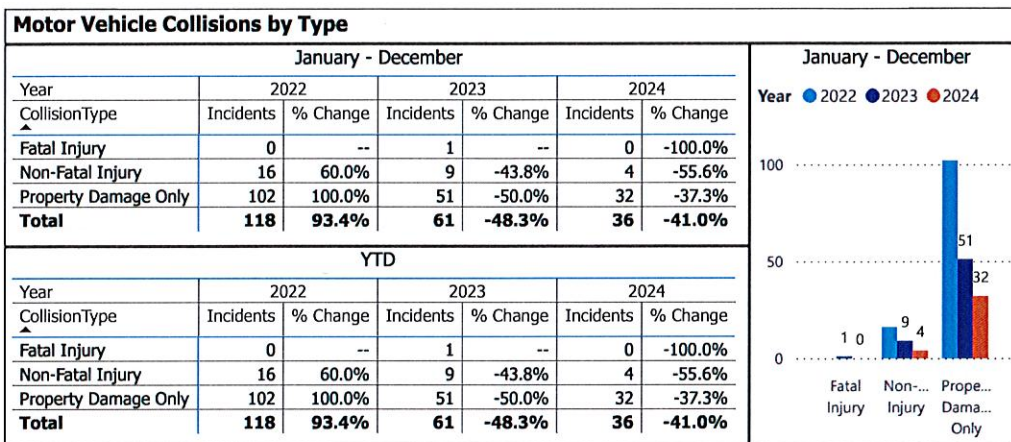
***THE TOWNSHIPS OF EAST FERRIS,
BONFIELD AND CHISHOLM***

POLICE SERVICES BOARD



October 29th, 2024

**OPP Detachment Board Report
Collision Reporting System
January - December 2024**



Data source (Collision Reporting System) date:

21-Oct-2024

Detachment: 41 - NORTH BAY

Location code(s): 4100 - NORTH BAY

Areal(s): 4053 - Bonfield, 4057 - Chisholm, 4058 - East Ferris

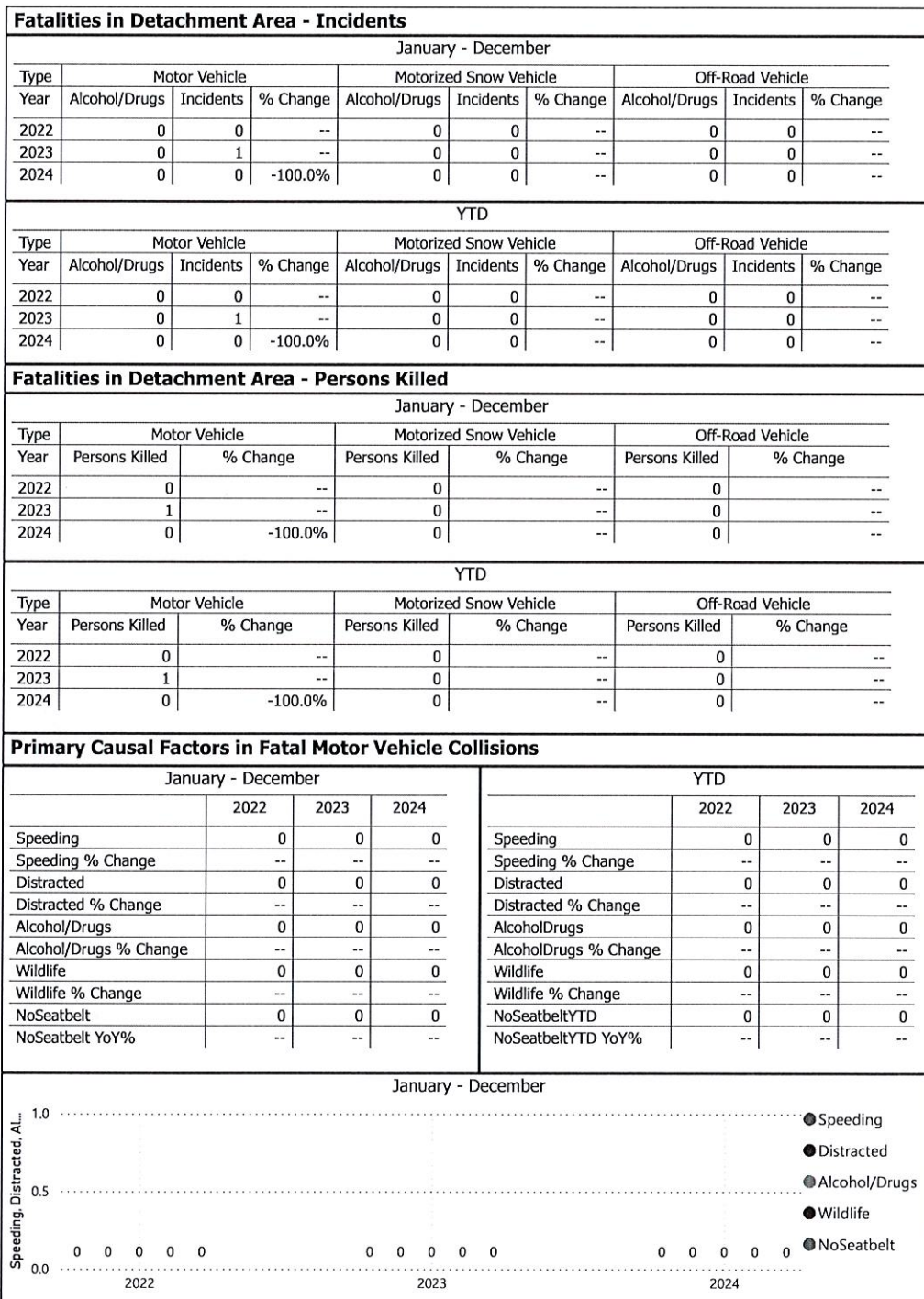
Data source date:

21-Oct-2024

Report Generated on:

25-Oct-2024 12:17:28 PM

**OPP Detachment Board Report
Collision Reporting System
January - December 2024**



Data source (Collision Reporting System) date:

21-Oct-2024

Detachment: 41 - NORTH BAY

Location code(s): 4100 - NORTH BAY

Areas(s): 4053 - Bonfield, 4057 - Chisholm, 4058 - East Ferris

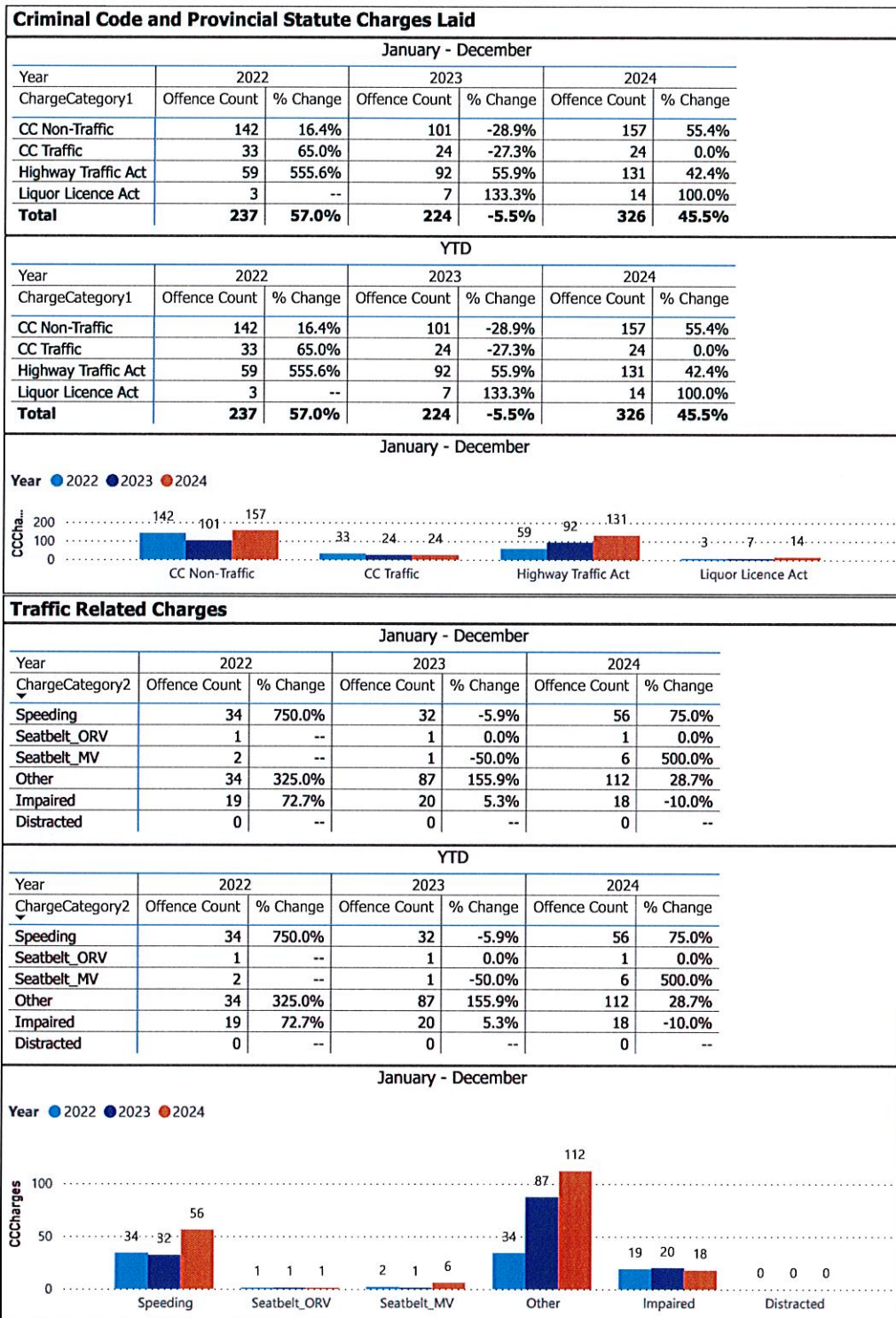
Data source date:

21-Oct-2024

Report Generated on:

25-Oct-2024 12:17:28 PM

**OPP Detachment Board Report
Records Management System
January - December 2024**



Detachment: 41 - NORTH BAY

Location code(s): 4100 - NORTH BAY

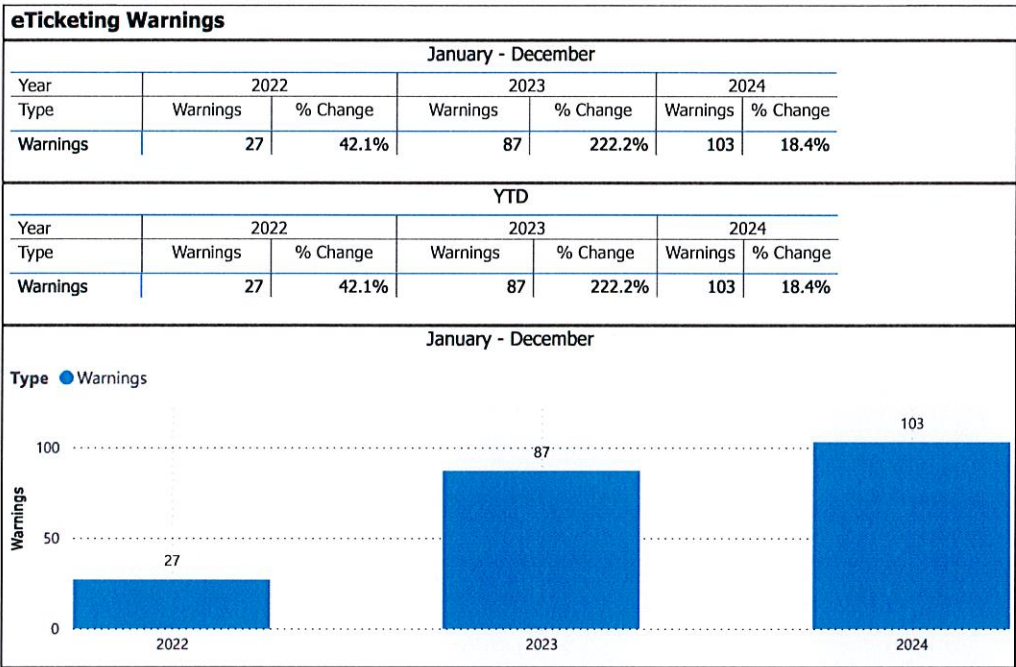
Area(s): 4053 - Bonfield, 4057 - Chisholm, 4058 - East Ferris

Data source date:

21-Oct-2024

Report Generated on:
25-Oct-2024 12:17:28 PM

OPP Detachment Board Report
Records Management System
January - December 2024

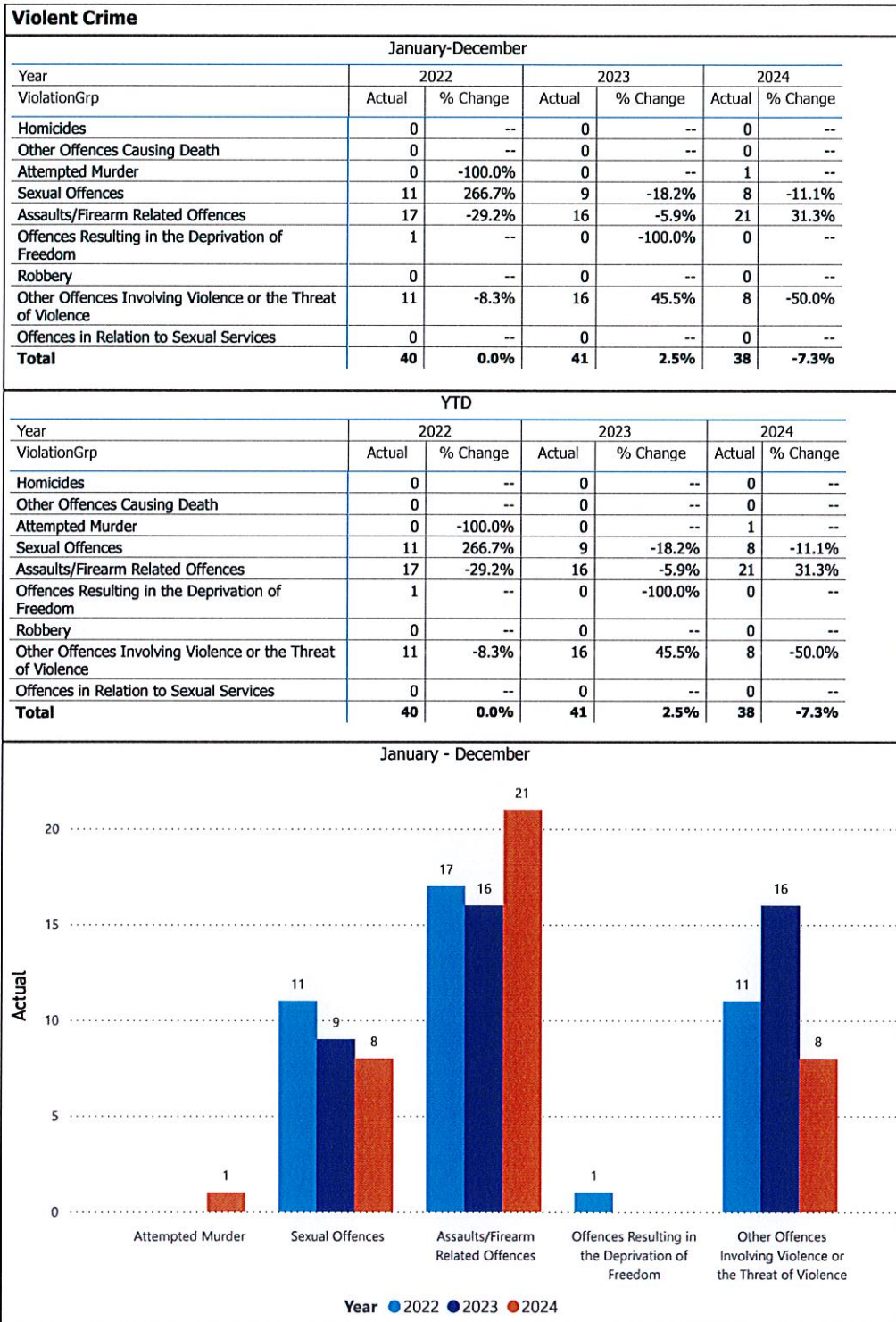


Detachment: 4I - NORTH BAY
Location code(s): 4I00 - NORTH BAY

Area(s): 4053 - Bonfield, 4057 - Chisholm, 4058 - East Ferris
Data source date:
21-Oct-2024

Report Generated on:
25-Oct-2024 12:17:28 PM

**OPP Detachment Board Report
Records Management System
January - December 2024**



Detachment: 41 - NORTH BAY

Location code(s): 4100 - NORTH BAY

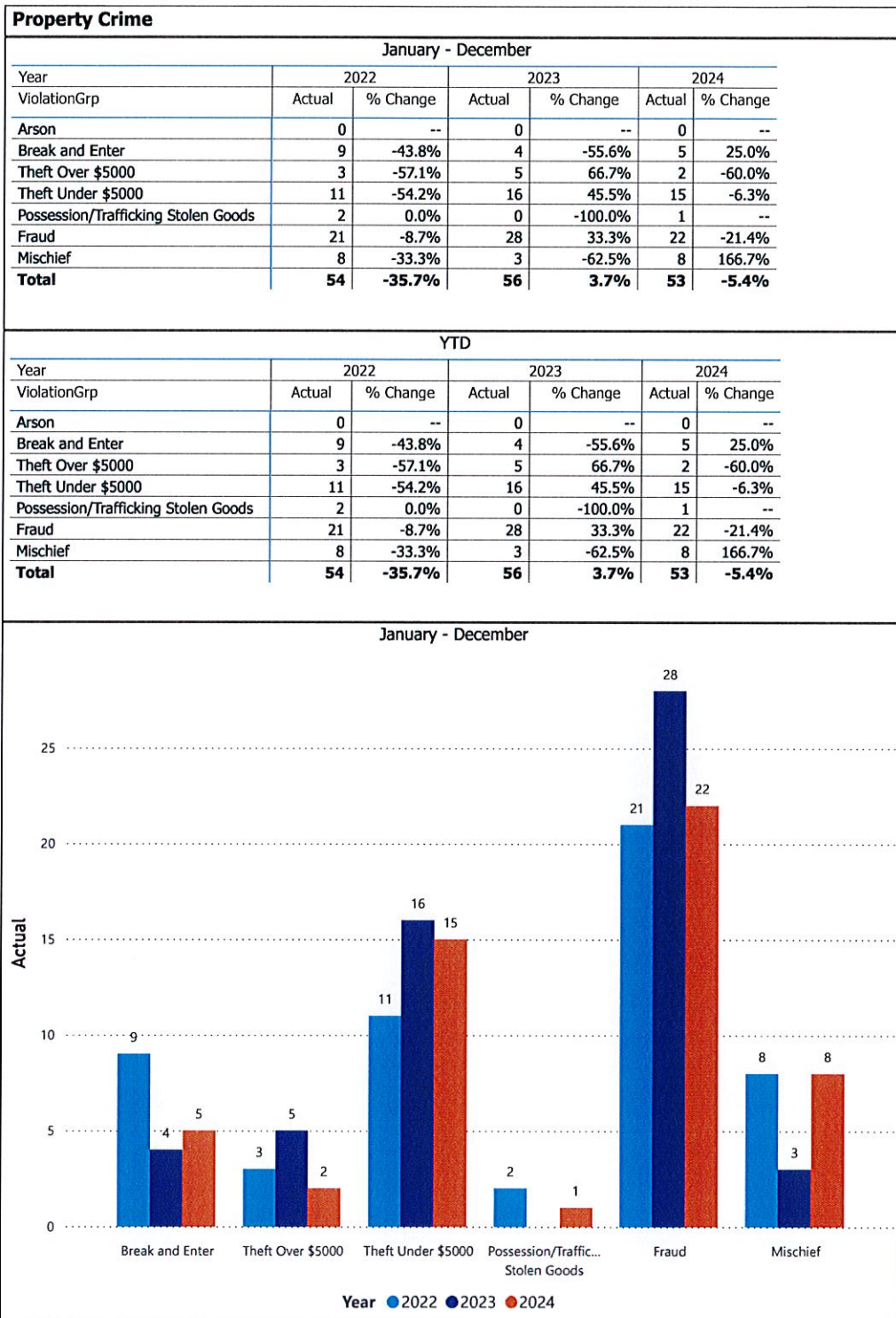
Area(s): 4053 - Bonfield, 4057 - Chisholm, 4058 - East Ferris

Data source date:

21-Oct-2024

Report Generated on:
25-Oct-2024 12:17:28 PM

**OPP Detachment Board Report
Records Management System
January - December 2024**



Detachment: 41 - NORTH BAY

Location code(s): 4100 - NORTH BAY

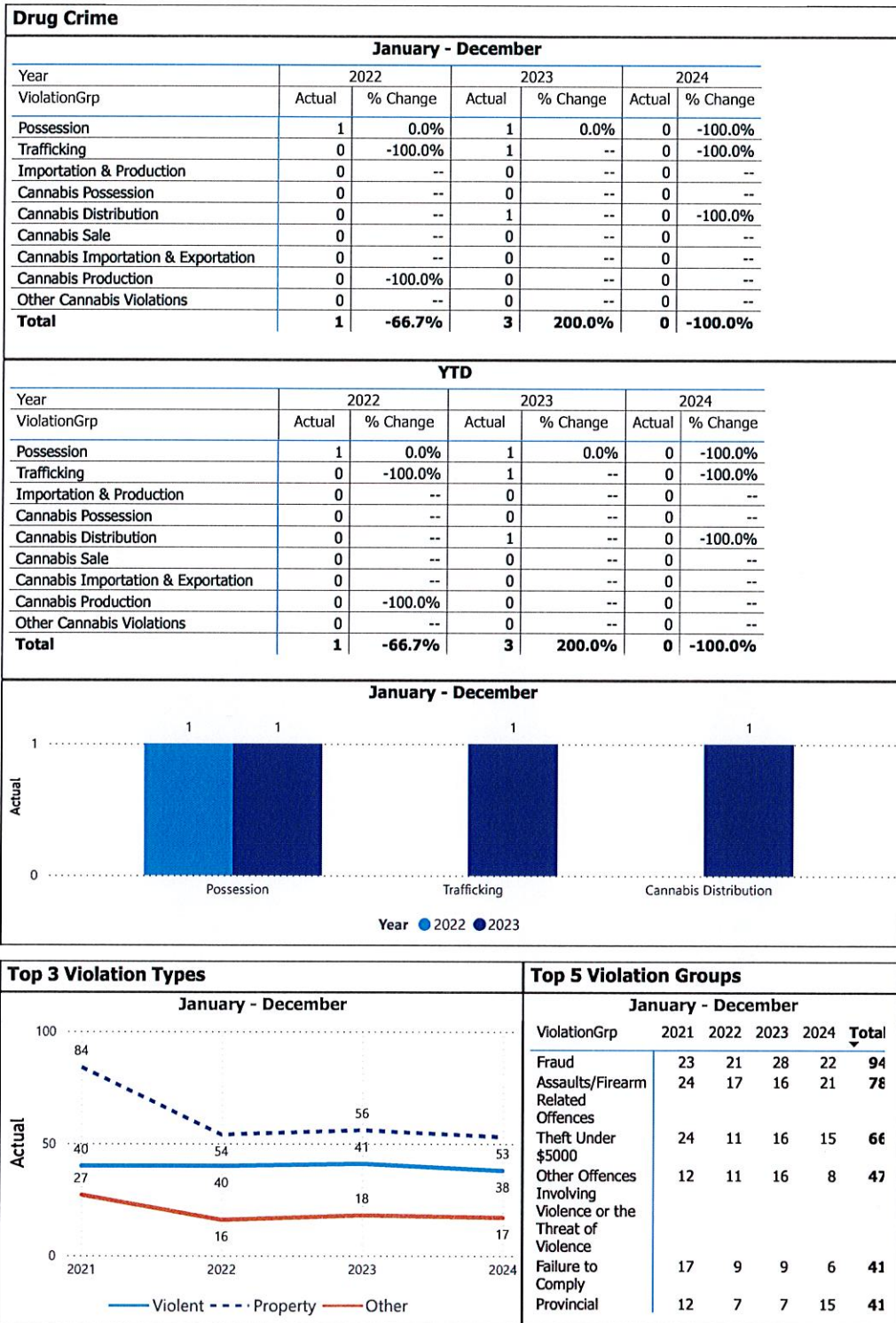
Area(s): 4053 - Bonfield, 4057 - Chisholm, 4058 - East Ferris

Data source date:

21-Oct-2024

Report Generated on:
25-Oct-2024 12:17:28 PM

**OPP Detachment Board Report
Records Management System
January - December 2024**



Detachment: 4I - NORTH BAY

Location code(s): 4I00 - NORTH BAY

Area(s): 4053 - Bonfield, 4057 - Chisholm, 4058 - East Ferris

Data source date:

21-Oct-2024

Report Generated on:
25-Oct-2024 12:17:28 PM

**OPP Detachment Board Report
Records Management System
January - December 2024**

Other Crime Occurrences

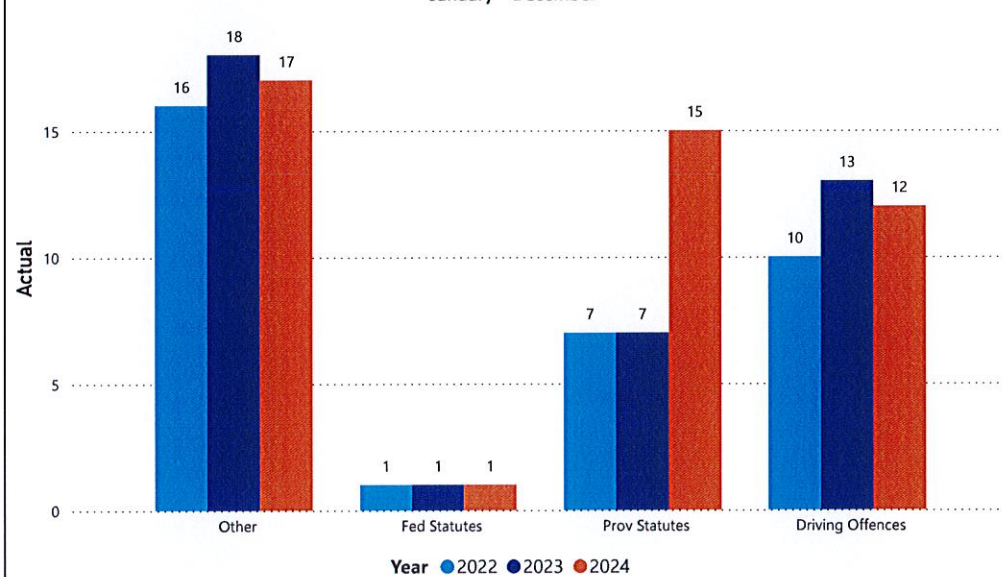
January - December

Year	2022		2023		2024	
	Actual	% Change	Actual	% Change	Actual	% Change
Violation_rollup						
Other	16	-40.7%	18	12.5%	17	-5.6%
Fed Statutes	1	0.0%	1	0.0%	1	0.0%
Prov Statutes	7	-41.7%	7	0.0%	15	114.3%
Driving Offences	10	-23.1%	13	30.0%	12	-7.7%
Total	34	-35.8%	39	14.7%	45	15.4%

YTD

Year	2022		2023		2024	
	Actual	% Change	Actual	% Change	Actual	% Change
Violation_rollup						
Other	16	-40.7%	18	12.5%	17	-5.6%
Fed Statutes	1	0.0%	1	0.0%	1	0.0%
Prov Statutes	7	-41.7%	7	0.0%	15	114.3%
Driving Offences	10	-23.1%	13	30.0%	12	-7.7%
Total	34	-35.8%	39	14.7%	45	15.4%

January - December



Detachment: 41 - NORTH BAY

Location code(s): 4100 - NORTH BAY

Area(s): 4053 - Bonfield, 4057 - Chisholm, 4058 - East Ferris

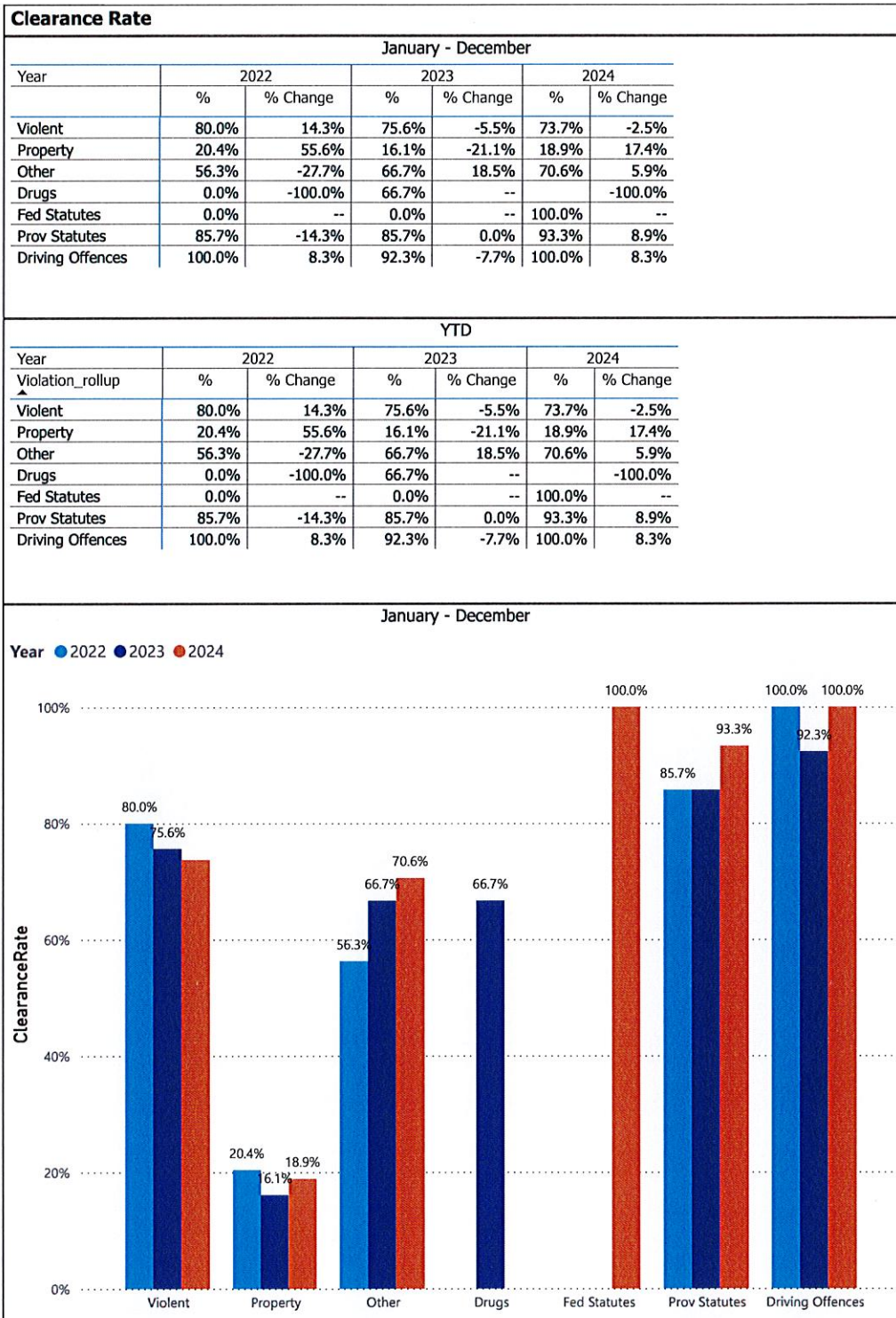
Data source date:

21-Oct-2024

Report Generated on:

25-Oct-2024 12:17:28 PM

**OPP Detachment Board Report
Records Management System
January - December 2024**



Detachment: 41 - NORTH BAY

Location code(s): 4100 - NORTH BAY

Area(s): 4053 - Bonfield, 4057 - Chisholm, 4058 - East Ferris

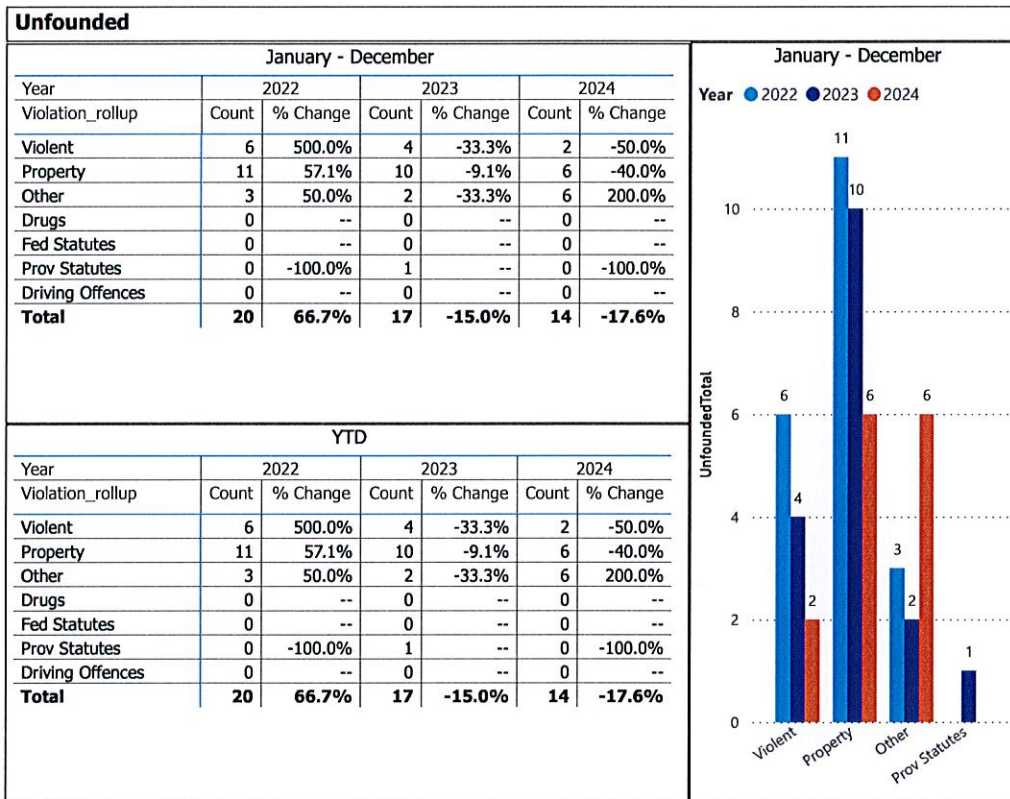
Data source date:

21-Oct-2024

Report Generated on:

25-Oct-2024 12:17:28 PM

**OPP Detachment Board Report
Records Management System
January - December 2024**



Detachment: 41 - NORTH BAY

Location code(s): 4100 - NORTH BAY

Area(s): 4053 - Bonfield, 4057 - Chisholm, 4058 - East Ferris

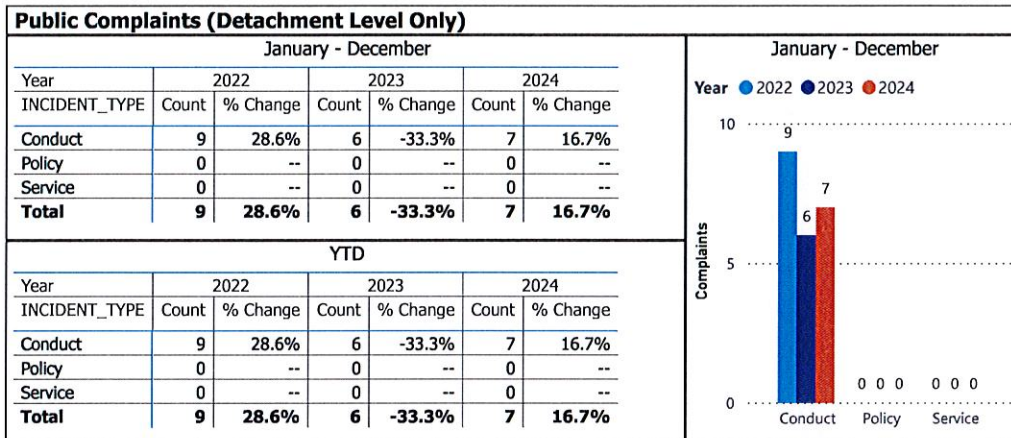
Data source date:

10-May-2024

Report Generated on:

25-Oct-2024 12:17:28 PM

OPP Detachment Board Report Records Management System January - December 2024



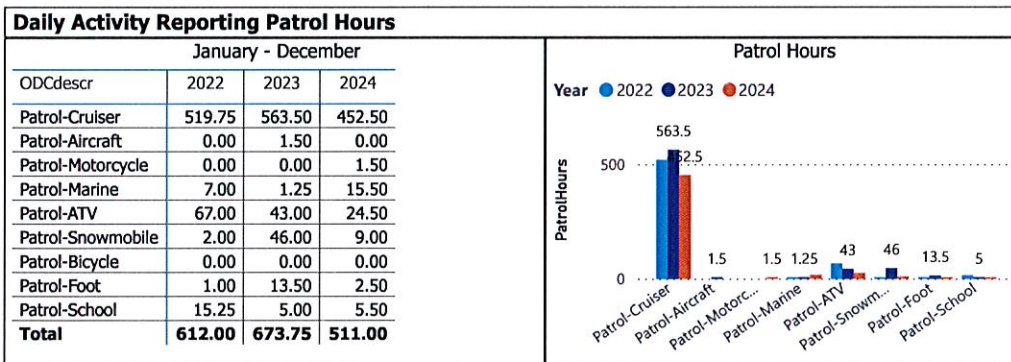
Data source: RMS Data Feed

Ontario Provincial Police, Professional Standards Bureau Commander Reports - File Manager System

Data source date:

21-Oct-2024

Daily Activity Reporting



Data source (Daily Activity Reporting System) date:

21-Oct-2024

Detachment: 4I - NORTH BAY

Location code(s): 4I00 - NORTH BAY

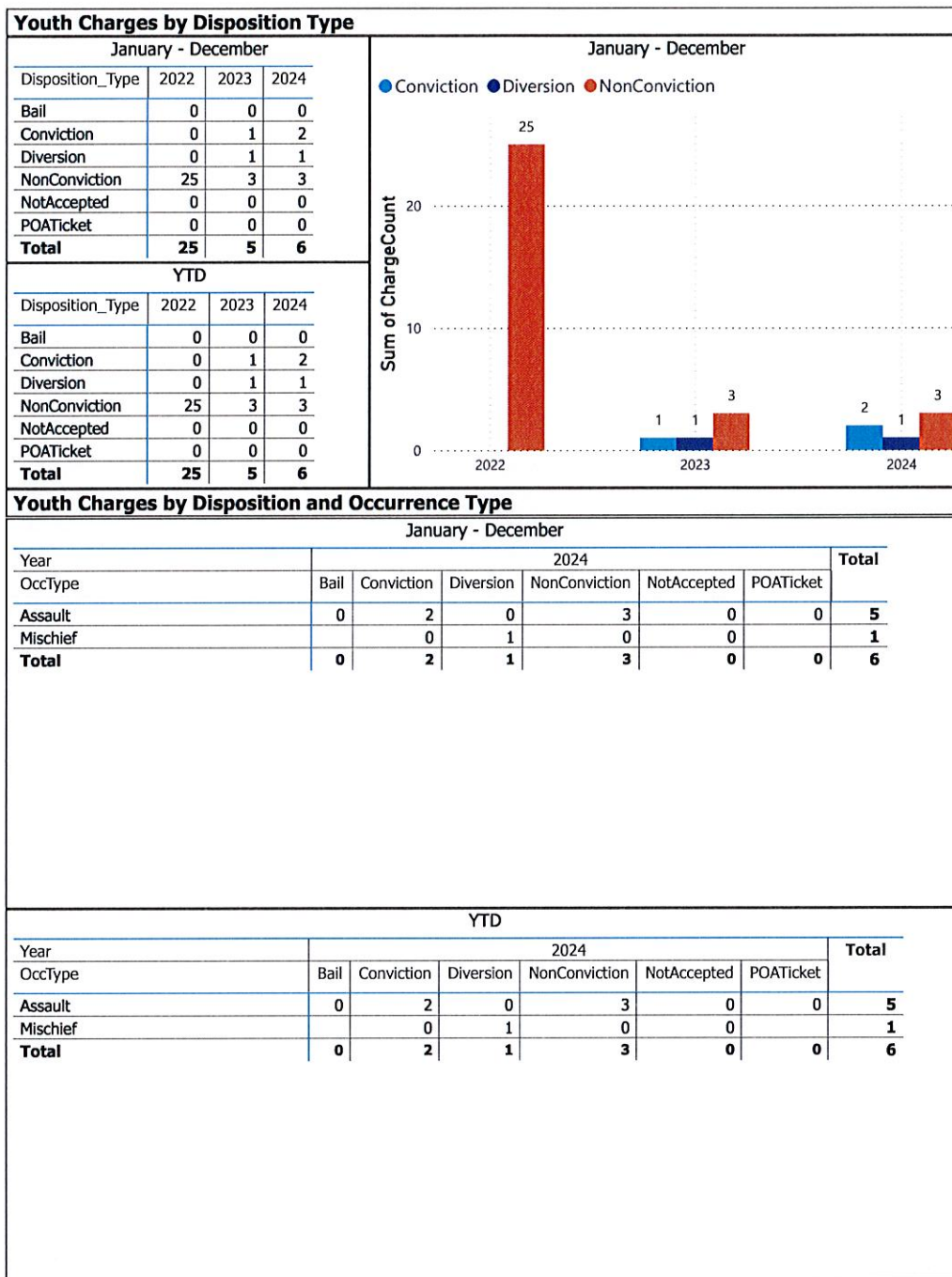
Data source date:

21-Oct-2024

Report Generated on:

25-Oct-2024 12:17:28 PM

**OPP Detachment Board Report
Records Management System
January - December 2024**



The tables and chart on this page present summarized youth charges by disposition and occurrence type that have been recorded in the OPP Niche RMS application. Of note... the Niche data sourced for this report page only lists youth charges that have had a disposition type entered against them. Therefore, please be aware that the counts of youth charges entries on this report page are under stating the potential sum of youth charges that are in OPP Niche RMS.

Detachment: 41 - NORTH BAY

Location code(s): 4100 - NORTH BAY

Area(s): 4053 - Bonfield, 4057 - Chisholm, 4058 - East Ferris

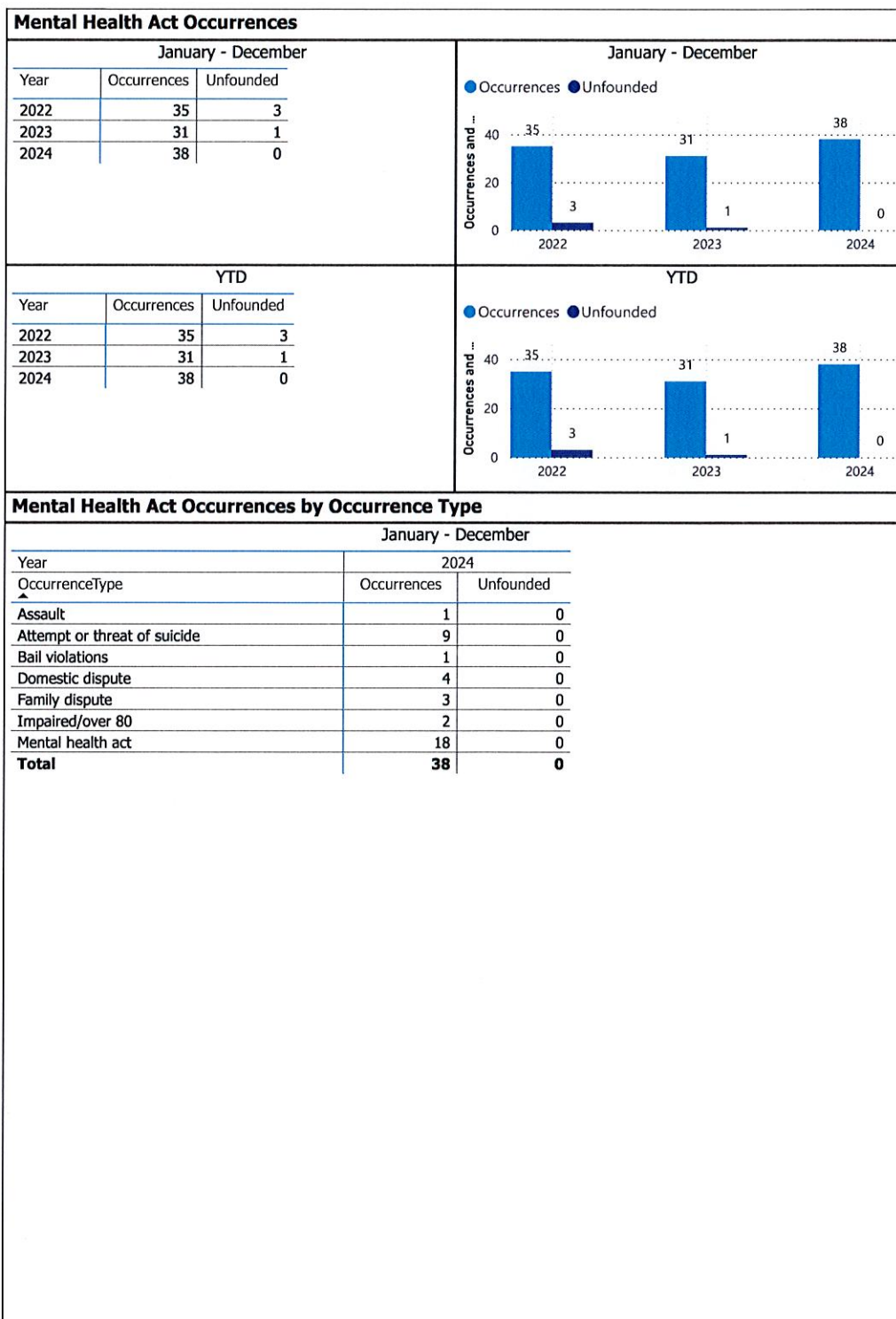
Data source date:

21-Oct-2024

Report Generated on:

25-Oct-2024 12:17:28 PM

**OPP Detachment Board Report
Records Management System
January - December 2024**



Detachment: 41 - NORTH BAY

Location code(s): 4100 - NORTH BAY

Area(s): 4053 - Bonfield, 4057 - Chisholm, 4058 - East Ferris

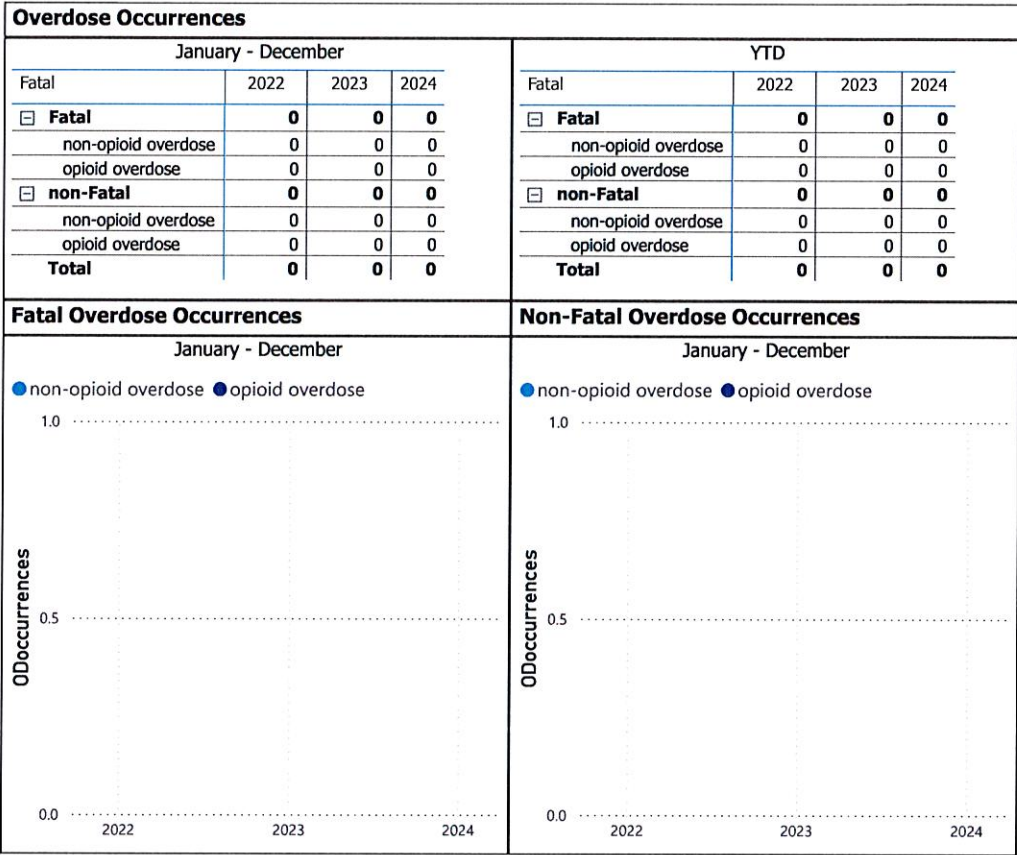
Data source date:

21-Oct-2024

Report Generated on:

25-Oct-2024 12:17:28 PM

OPP Detachment Board Report
Records Management System
January - December 2024

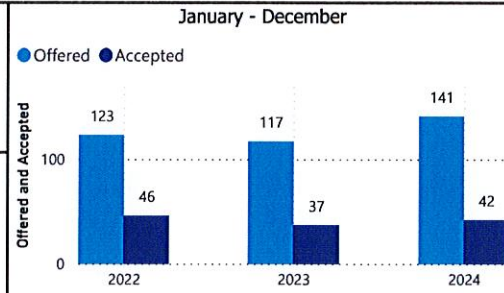


OPP Detachment Board Report **Records Management System** **January - December 2024**

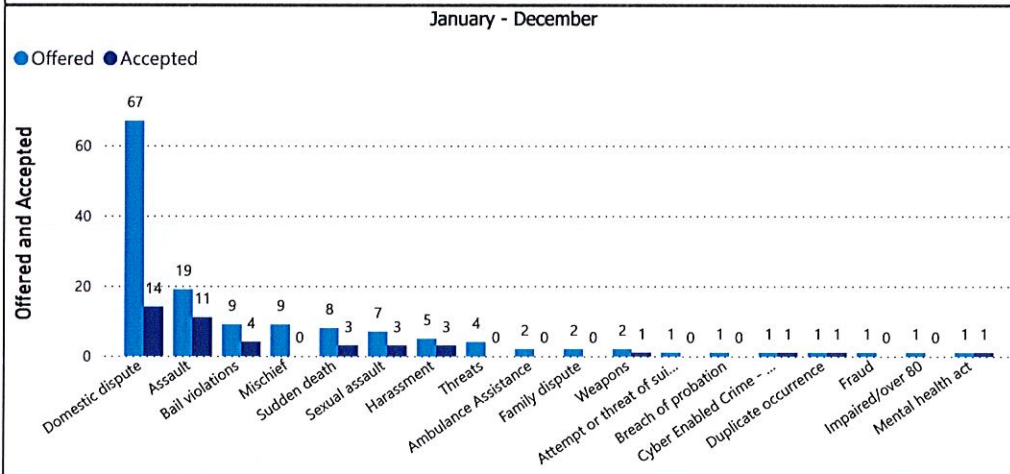
Referrals to Victim Service Agencies by Year

January - December			
Year	Offered	Accepted	% Accepted
2022	123	46	36.8%
2023	117	37	30.3%
2024	141	42	29.6%

YTD			
Year	Offered	Accepted	% Accepted
2022	123	46	36.8%
2023	117	37	30.3%
2024	141	42	29.6%



Referrals to Victim Service Agencies by Occurrence Type



Referrals Accepted (%) by Age Group

January - December			
PersonAgeRange	2022	2023	2024
	3.7%	8.7%	8.8%
11 - 16	100.0%	100.0%	75.0%
17 - 25	100.0%	100.0%	38.5%
26 - 45	100.0%	90.9%	40.0%
46 - 65	100.0%	100.0%	33.3%
6 - 10	100.0%		
Over 65	100.0%	100.0%	16.7%

YTD			
PersonAgeRange	2022	2023	2024
	3.7%	8.7%	8.8%
11 - 16	100.0%	100.0%	75.0%
17 - 25	100.0%	100.0%	38.5%
26 - 45	100.0%	90.9%	40.0%
46 - 65	100.0%	100.0%	33.3%
6 - 10	100.0%		
Over 65	100.0%	100.0%	16.7%

Referrals Not Offered

January - December			
ServicesNotOfferedReason	2022	2023	2024
	0	0	0
	0	0	0
Victim deceased or unable to respond	1	2	0
Victim resides outside Ontario	1	3	2

YTD			
ServicesNotOfferedReason	2022	2023	2024
	0	0	0
	0	0	0
Victim deceased or unable to respond	1	2	0
Victim resides outside Ontario	1	3	2



Detachment: 41 - NORTH BAY

Location code(s): 4100 - NORTH BAY

Area(s): 4053 - Bonfield, 4057 - Chisholm, 4058 - East Ferris

Data source date:

21-Oct-2024

Report Generated on:
25-Oct-2024 12:17:28 PM